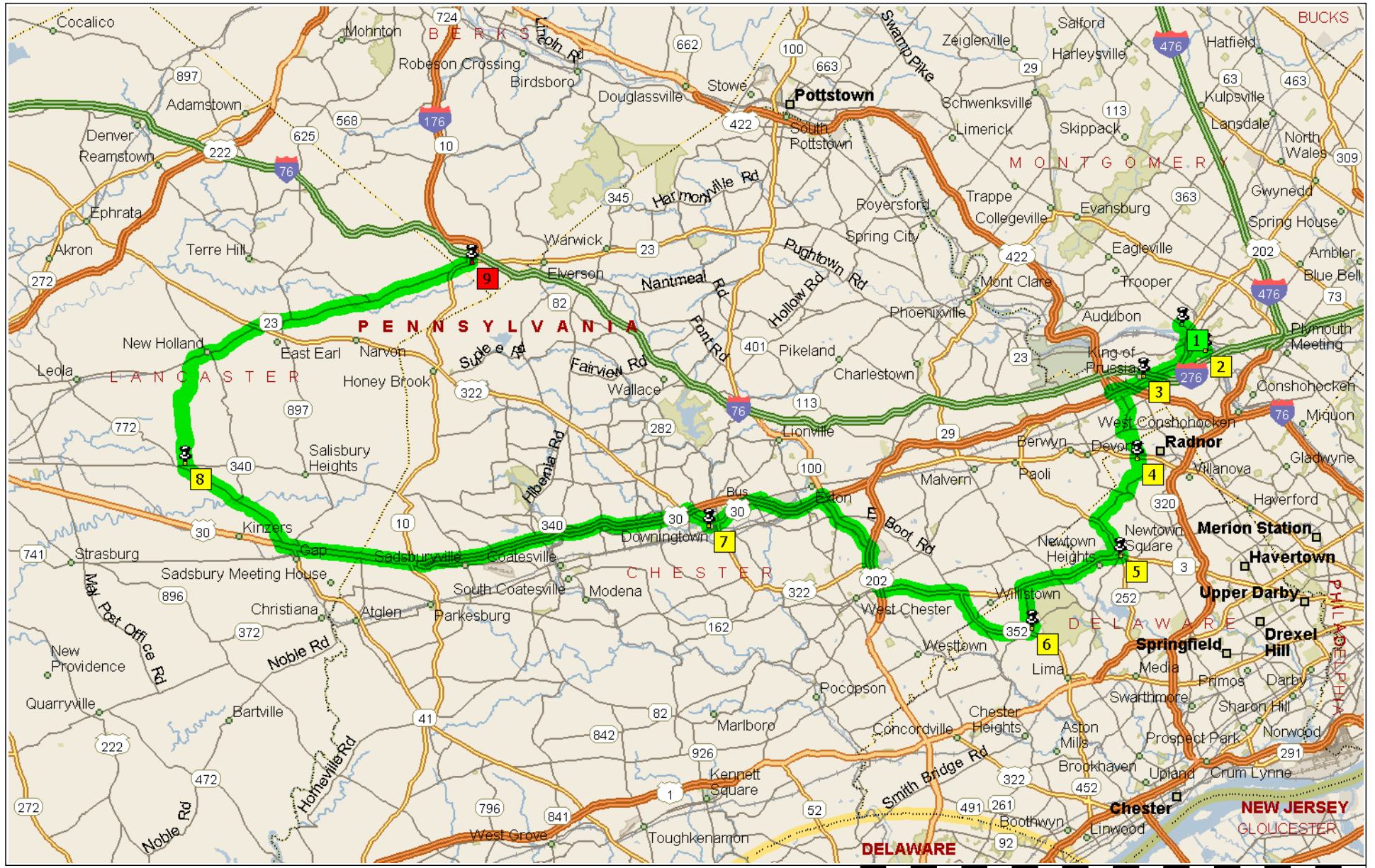


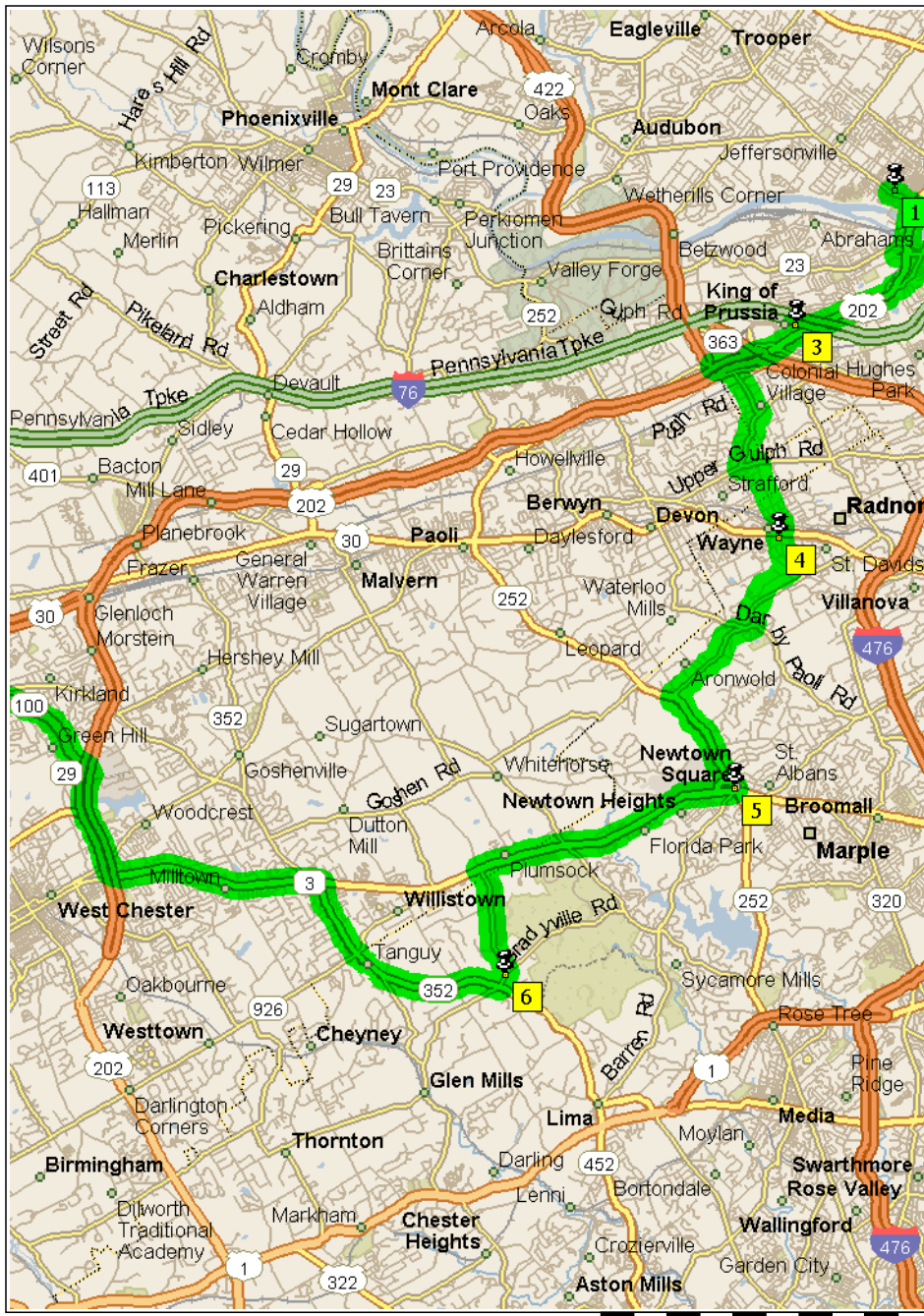
2010 Red Knight Ride

78.1 miles; 4 hours, 28 minutes

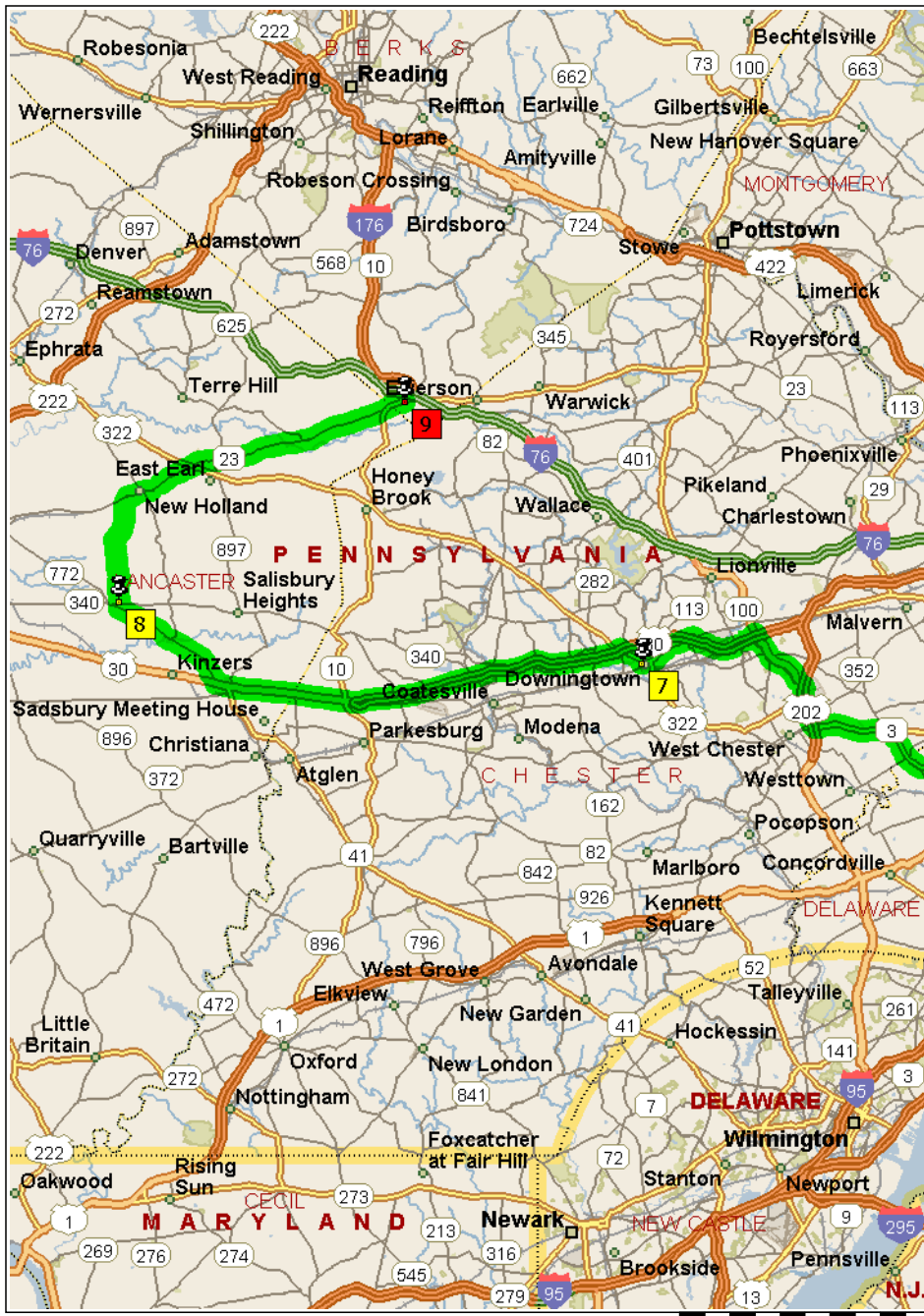




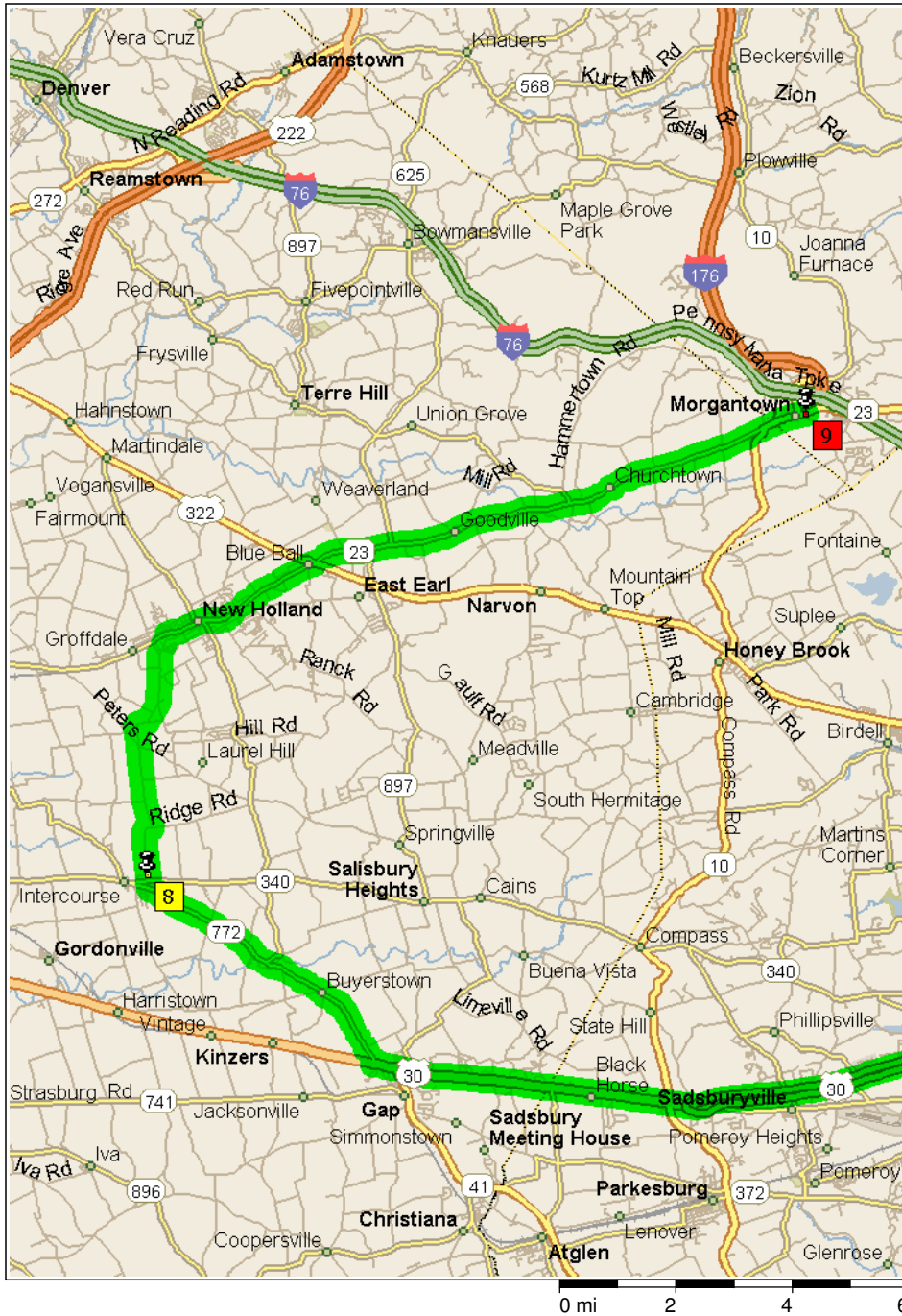
9:30 AM	0.0 mi	1 Depart Humane FC NFD [820 W Airy St, Norristown, PA 19401] on W Airy St (West) for 65 yds
9:30 AM	0.1 mi	Turn LEFT (South-West) onto Stanbridge St, then immediately turn LEFT (East) onto W Main St for 0.5 mi
9:32 AM	0.5 mi	Turn RIGHT (South) onto US-202 [Markley St] for 0.6 mi
9:33 AM	1.1 mi	Take Ramp (RIGHT) onto SR-23 [Schuylkill Pkwy] for 0.6 mi towards Pa-23 / Bridgeport
9:34 AM	1.7 mi	Keep STRAIGHT onto SR-23 [W 4th St] for 0.3 mi
9:34 AM	2.0 mi	Keep STRAIGHT onto SR-23 [E 4th St] for 0.3 mi
9:35 AM	2.2 mi	2 Arrive Goodwill Bridgeport [304 Bush St, Bridgeport, PA 19405]
9:55 AM	2.2 mi	Depart Goodwill Bridgeport [304 Bush St, Bridgeport, PA 19405] on SR-23 [E 4th St] (West) for 0.3 mi
9:56 AM	2.5 mi	Keep STRAIGHT onto SR-23 [W 4th St] for 0.3 mi
9:56 AM	2.8 mi	Turn LEFT (South) onto US-202 [Dekalb St] for 0.7 mi
9:58 AM	3.5 mi	Road name changes to Local road(s) for 10 yds
9:59 AM	3.5 mi	Turn LEFT (South-West) onto US-202 [E Dekalb Pike] for 1.6 mi
10:01 AM	5.1 mi	Turn RIGHT (North) onto Allendale Rd for 0.1 mi
10:02 AM	5.3 mi	3 Arrive King of Prussia Fire Co [170 Allendale Rd, King of Prussia, PA 19406]
10:22 AM	5.3 mi	Depart King of Prussia Fire Co [170 Allendale Rd, King of Prussia, PA 19406] on Allendale Rd (South-East) for 0.1 mi
10:22 AM	5.4 mi	Turn RIGHT (West) onto US-202 [W Dekalb Pike] for 0.6 mi
10:23 AM	6.0 mi	Keep RIGHT onto Ramp for 0.2 mi towards I-76 / US-422 / Philadelphia / Pottstown
10:24 AM	6.2 mi	Keep RIGHT to stay on Ramp for 0.5 mi
10:25 AM	6.7 mi	Keep RIGHT to stay on Ramp for 0.1 mi
10:25 AM	6.8 mi	Keep RIGHT to stay on Ramp for 43 yds



10:25 AM	6.9 mi	Turn RIGHT (East) onto W Dekalb Pike [Swedesford Rd] for 0.2 mi
10:25 AM	7.1 mi	Turn RIGHT (South) onto (S) Warner Rd for 0.9 mi
10:27 AM	8.0 mi	Turn RIGHT (South) onto Croton Rd for 0.9 mi
10:29 AM	8.9 mi	Turn LEFT (East) onto Upper Gulph Rd for 0.3 mi
10:30 AM	9.2 mi	Turn RIGHT (South) onto (N) Wayne Ave for 1.2 mi
10:34 AM	10.4 mi	4 Arrive Radnor Fire Co [121 S Wayne Ave, Wayne, PA 19087]
10:54 AM	10.4 mi	Depart Radnor Fire Co [121 S Wayne Ave, Wayne, PA 19087] on S Wayne Ave (South) for 0.5 mi
10:55 AM	10.9 mi	Bear LEFT (South-East) onto Conestoga Rd, then immediately turn RIGHT (West) onto Brooke Rd for 1.2 mi
10:59 AM	12.1 mi	Turn RIGHT (West) onto Darby Paoli Rd for 0.2 mi
11:00 AM	12.3 mi	Bear LEFT (West) onto St Davids Rd for 1.6 mi
11:03 AM	13.9 mi	Take Ramp (LEFT) onto SR-252 [N Newtown Street Rd] for 1.7 mi towards Pa-252
11:06 AM	15.6 mi	5 Arrive Newtown Square Fire Company [8 N Newtown Street Rd, Newtown Square, PA 19073]
11:26 AM	15.6 mi	Depart Newtown Square Fire Company [8 N Newtown Street Rd, Newtown Square, PA 19073] on SR-252 [N Newtown Street Rd] (South) for 32 yds
11:26 AM	15.6 mi	Take Local road(s) (RIGHT) onto SR-3 [West Chester Pike] for 4.2 mi
11:33 AM	19.8 mi	Turn LEFT (South) onto Delchester Rd for 1.7 mi
11:37 AM	21.5 mi	Keep STRAIGHT onto Gradyville Rd for 43 yds
11:38 AM	21.5 mi	6 Arrive Edgemont Fire Company [1010 Gradyville Rd, Newtown Square, PA 19073]
11:58 AM	21.5 mi	Depart Edgemont Fire Company [1010 Gradyville Rd, Newtown Square, PA 19073] on Gradyville Rd (South) for 0.2 mi
11:58 AM	21.7 mi	Bear RIGHT (West) onto SR-352 [Middletown Rd] for 3.6 mi
12:04 PM	25.4 mi	Turn LEFT (West) onto SR-3 [SR-352] for 3.2 mi



- 12:08 PM 28.5 mi Take Ramp onto US-202 [US-322] for 1.4 mi towards US-202 / US-322
- 12:10 PM 30.0 mi Take Ramp (RIGHT) onto SR-100 for 3.4 mi towards Pa-100 / US-30 W / Exton
- 12:13 PM 33.4 mi Turn LEFT (West) onto Local road(s) for 21 yds
- 12:13 PM 33.4 mi Take Ramp (LEFT) onto US-30 [Exton Byp] for 2.5 mi towards US-30 / Downingtown / Lancaster
- 12:16 PM 35.8 mi Keep RIGHT onto Ramp for 0.2 mi towards US-30-Br / Lancaster Ave
- 12:16 PM 36.1 mi Keep LEFT to stay on Ramp for 65 yds towards US-30-Br / Downingtown
- 12:16 PM 36.1 mi Turn LEFT (West) onto US-30 Bus [E Lancaster Ave] for 2.2 mi
- 12:20 PM 38.3 mi Turn RIGHT (West) onto US-322 [Manor Ave] for 174 yds
- 12:21 PM 38.4 mi Turn LEFT (South-West) onto W Pennsylvania Ave for 0.1 mi
- 12:22 PM 38.5 mi **7** Arrive Alert Fire Company Downingtown Fire Dept [122 W Pennsylvania Ave, Downingtown, PA 19335]
- 12:42 PM 38.5 mi Depart Alert Fire Company Downingtown Fire Dept [122 W Pennsylvania Ave, Downingtown, PA 19335] on W Pennsylvania Ave (East) for 0.1 mi
- 12:42 PM 38.7 mi Turn LEFT (West) onto US-322 [Manor Ave] for 1.1 mi
- 12:44 PM 39.7 mi Keep RIGHT onto Ramp for 0.1 mi towards US-322
- 12:45 PM 39.9 mi Take Ramp (RIGHT) onto US-30 [Downingtown Coatesville Byp] for 16.6 mi
- 1:02 PM 56.5 mi Turn RIGHT (North) onto SR-772 [Newport Rd] for 2.7 mi
- 1:06 PM 59.1 mi Keep STRAIGHT onto SR-772 [E Newport Rd] for 2.4 mi
- 1:10 PM 61.5 mi Turn RIGHT (North) onto (S) Hollander Rd for 0.2 mi
- 1:11 PM 61.8 mi **8** Arrive Intercourse Fire Company [10 N Hollander Rd, Gordonville, PA 17529]



- 1:31 PM 61.8 mi Depart Intercourse Fire Company [10 N Hollander Rd, Gordonville, PA 17529] on N Hollander Rd (North) for 0.9 mi
- 1:32 PM 62.7 mi Turn LEFT to stay on N Hollander Rd for 2.8 mi
- 1:38 PM 65.5 mi Road name changes to Diller Ave for 0.8 mi
- 1:40 PM 66.3 mi Turn RIGHT (East) onto SR-23 [W Main St] for 0.4 mi
- 1:41 PM 66.6 mi Keep STRAIGHT onto SR-23 [E Main St] for 2.5 mi
- 1:45 PM 69.1 mi Bear LEFT (East) onto SR-23 [Main St] for 0.6 mi
- 1:46 PM 69.7 mi Keep STRAIGHT onto SR-23 [SR-897] for 0.5 mi
- 1:46 PM 70.2 mi Bear RIGHT (East) onto SR-23 [Main St] for 7.2 mi
- 1:56 PM 77.4 mi Keep STRAIGHT onto SR-10 [SR-23] for 0.7 mi
- 1:58 PM 78.0 mi Keep STRAIGHT onto SR-23 [E Main St] for 0.1 mi
- 1:58 PM 78.1 mi 9 Arrive Twin Valley FD [3307 E Main St, Morgantown, PA 19543]