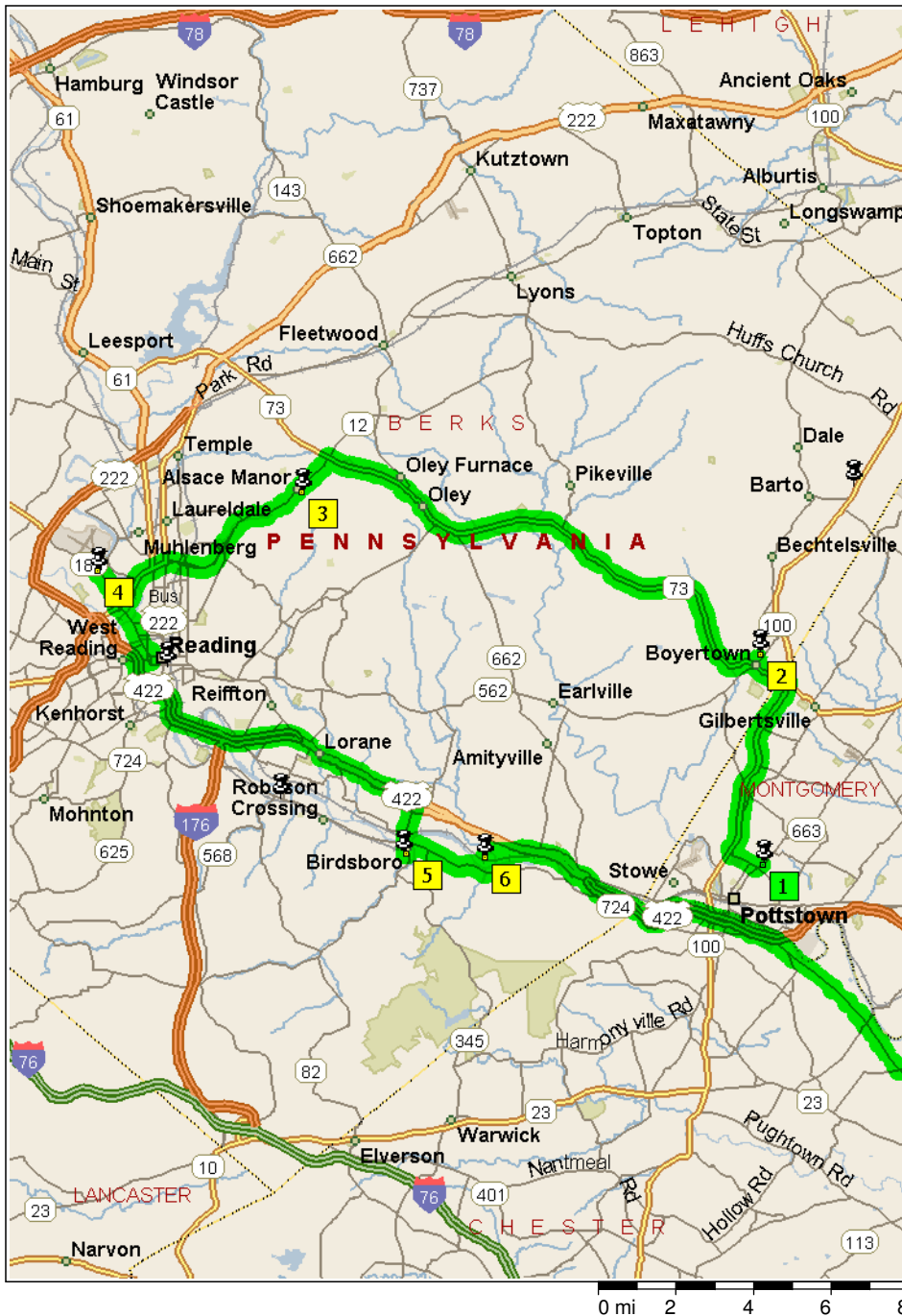


# 2010 Alphabet Day 2

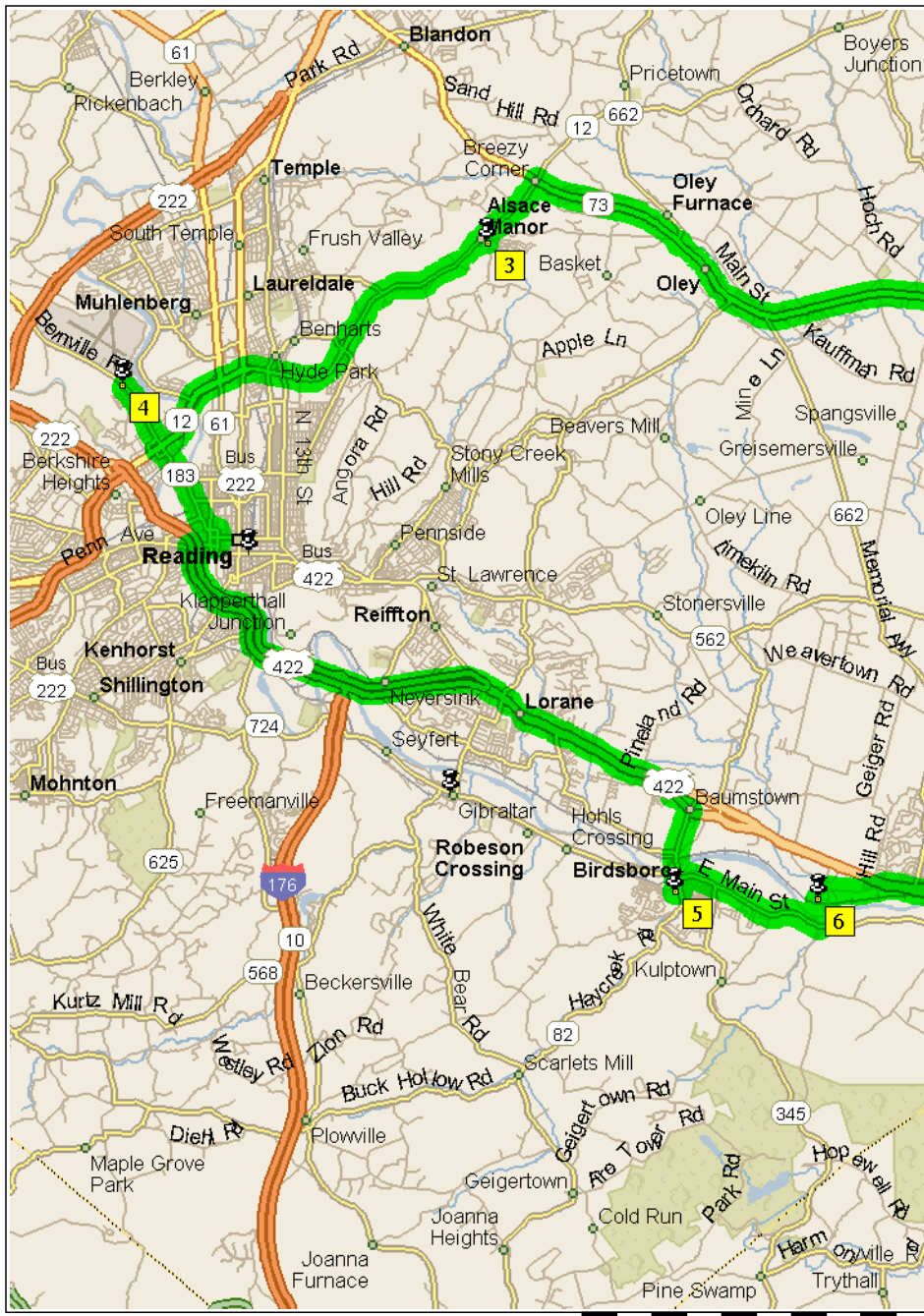
84.1 miles; 5 hours, 42 minutes



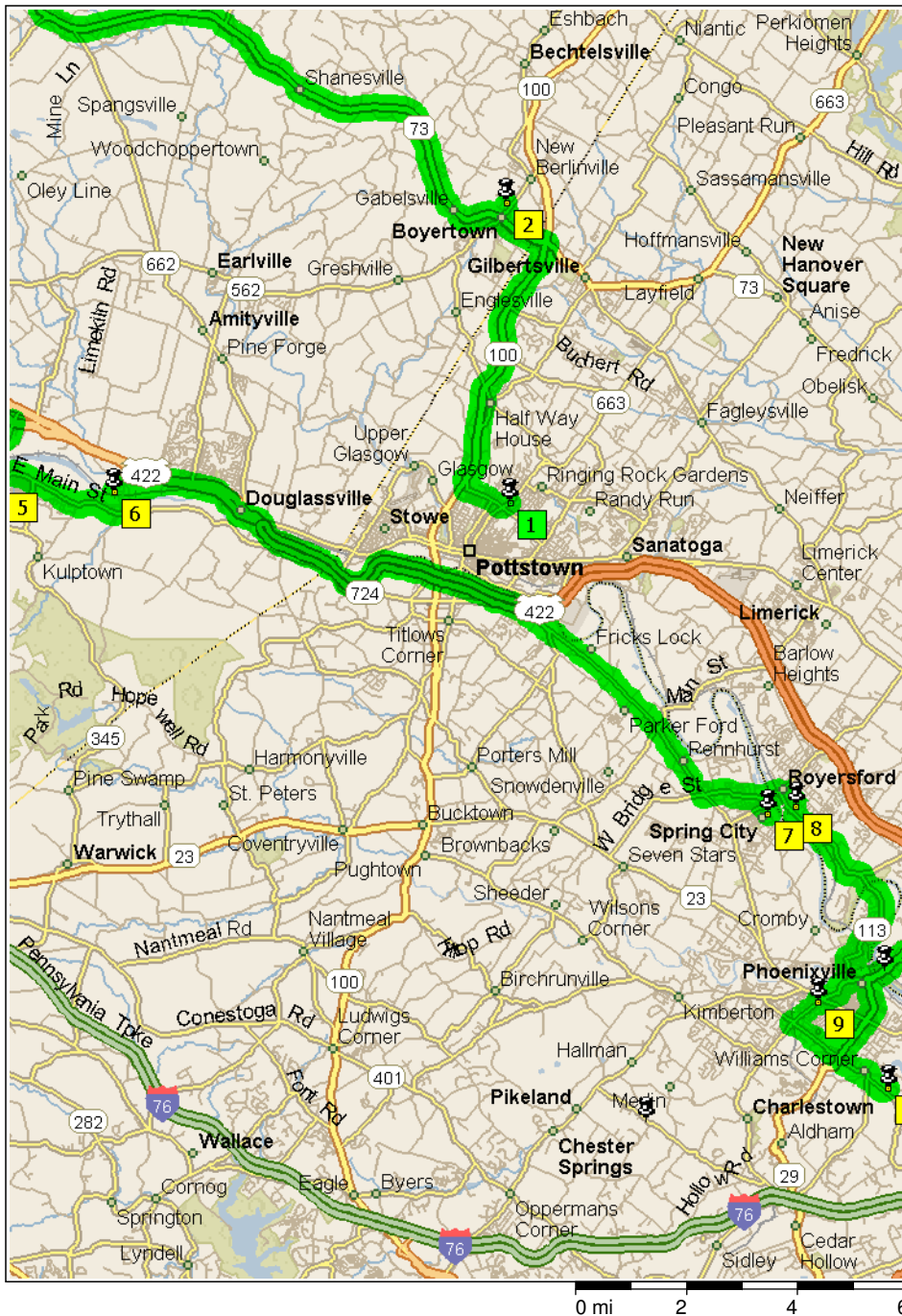


9:00 AM	0.0 mi	<b>1</b> Depart North End Fire Company [301 Prospect St, Pottstown, PA 19464] on SR-663 [N Charlotte St] (South-West) for 0.2 mi
9:00 AM	0.2 mi	Bear RIGHT (West) onto Wilson St for 0.7 mi
9:02 AM	0.9 mi	Turn RIGHT (North) onto N State St for 0.2 mi
9:02 AM	1.1 mi	Turn RIGHT (North-East) onto SR-100 for 4.5 mi
9:07 AM	5.6 mi	Turn RIGHT onto Ramp for 0.2 mi towards Pa-73 / Boyertown / Gilbertsville
9:08 AM	5.8 mi	Turn LEFT (West) onto SR-73 [E Philadelphia Ave] for 1.0 mi
9:10 AM	6.8 mi	Turn RIGHT (North-East) onto N Walnut St for 0.3 mi
9:11 AM	7.1 mi	<b>2</b> Arrive Keystone Fire Company Boyertown [240 N Walnut St, Boyertown, PA 19512]
9:31 AM	7.1 mi	Depart Keystone Fire Company Boyertown [240 N Walnut St, Boyertown, PA 19512] on N Walnut St (South-West) for 0.3 mi
9:32 AM	7.4 mi	Turn RIGHT (West) onto SR-73 [W Philadelphia Ave] for 9.6 mi
9:44 AM	17.1 mi	Keep STRAIGHT onto SR-662 [SR-73] for 1.7 mi
9:46 AM	18.8 mi	Keep STRAIGHT onto SR-73 [Memorial Hwy] for 2.2 mi
9:49 AM	21.0 mi	Turn LEFT (South-West) onto SR-12 [Pricetown Rd] for 1.1 mi
9:51 AM	22.1 mi	Turn LEFT (South) onto Antietam Rd for 0.1 mi
9:52 AM	22.2 mi	<b>3</b> Arrive Alsace Manor Fire Co [1 Antietam Rd, Temple, PA 19560]
10:12 AM	22.2 mi	Depart Alsace Manor Fire Co [1 Antietam Rd, Temple, PA 19560] on Antietam Rd (North) for 0.1 mi
10:12 AM	22.3 mi	Turn LEFT (South-West) onto SR-12 [Pricetown Rd] for 2.1 mi
10:16 AM	24.5 mi	Keep STRAIGHT onto SR-12 [Warren St Byp] for 4.0 mi
10:20 AM	28.5 mi	Turn RIGHT (North-West) onto Luzerne St for 0.1 mi



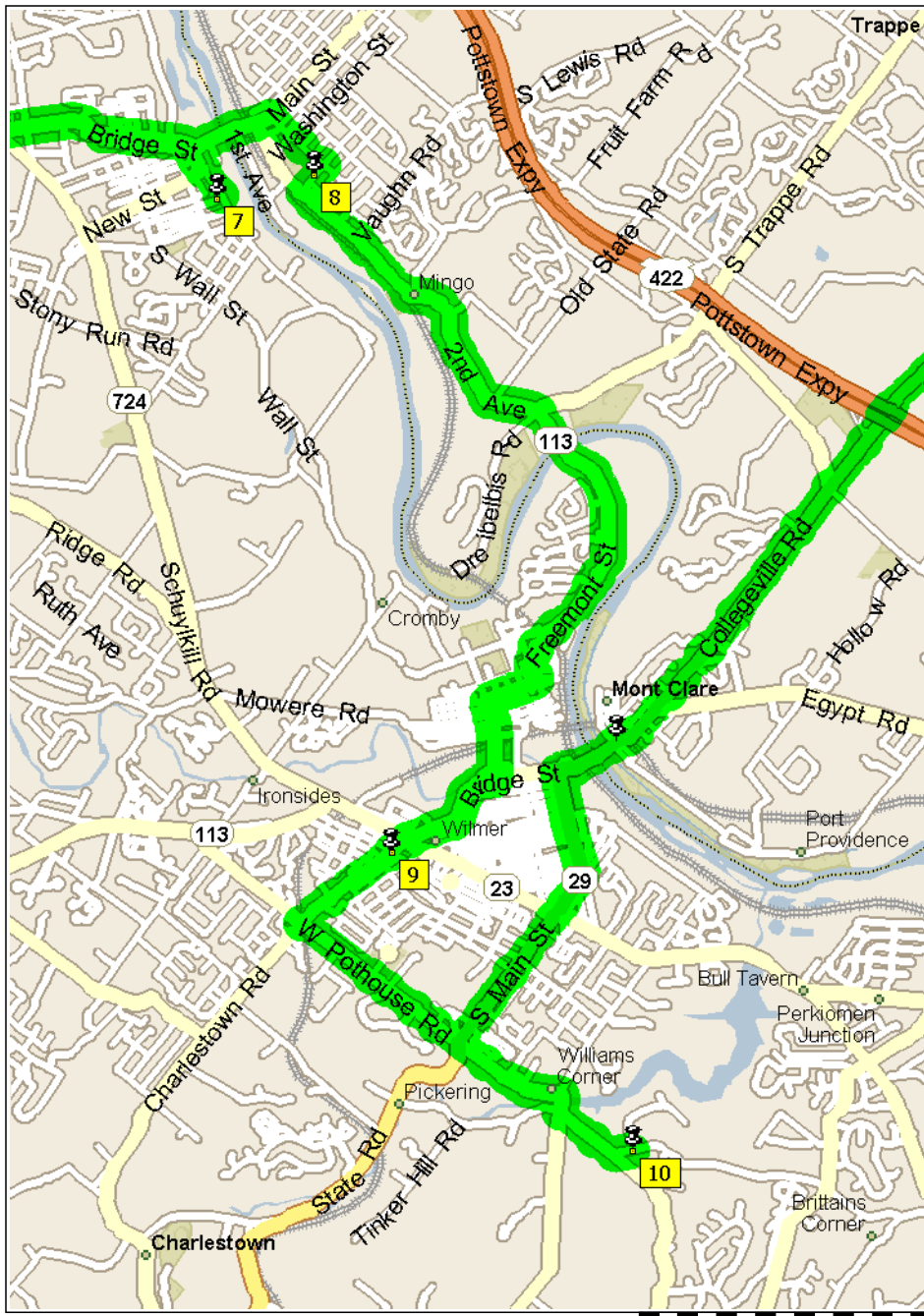


10:21 AM	28.6 mi	Turn RIGHT (North-East) onto Lackawanna St, then immediately turn LEFT (North-West) onto SR-183 [Schuylkill Ave] for 0.2 mi
10:22 AM	28.8 mi	Bear RIGHT (North) onto SR-183 [Bernville Rd] for 0.8 mi
10:24 AM	29.6 mi	<b>4</b> Arrive Greenfields Fire Co [505 Boeing Ave, Reading, PA 19601]
10:44 AM	29.6 mi	Depart Greenfields Fire Co [505 Boeing Ave, Reading, PA 19601] on SR-183 [Bernville Rd] (South-East) for 0.8 mi
10:45 AM	30.4 mi	Bear LEFT (South-East) onto SR-183 [Schuylkill Ave] for 1.6 mi
10:48 AM	32.1 mi	Keep STRAIGHT onto SR-183 [Walnut St] for 0.1 mi
10:48 AM	32.2 mi	Turn RIGHT (South) onto SR-183 [N 2nd St] for 174 yds
10:48 AM	32.3 mi	Keep STRAIGHT onto US-422 Bus [SR-183] for 0.1 mi
10:49 AM	32.4 mi	Turn RIGHT (West) onto US-422 Bus [Penn St] for 0.3 mi
10:49 AM	32.7 mi	Take Ramp (RIGHT) onto US-422 [Benjamin Franklin Hwy] for 9.1 mi towards US-222 / US-422 / Lancaster / Pottstown
10:59 AM	41.8 mi	Turn RIGHT (South) onto SR-82 [S Center Rd] for 0.9 mi
11:01 AM	42.7 mi	Keep STRAIGHT onto SR-724 [SR-82] for 142 yds
11:01 AM	42.8 mi	Bear LEFT (South) onto SR-82 [N Furnace St] for 0.2 mi
11:02 AM	43.0 mi	Turn RIGHT (West) onto W 1st St for 109 yds
11:03 AM	43.0 mi	<b>5</b> Arrive Birdsboro Fire Co [214 W 1st St, Birdsboro, PA 19508]
11:23 AM	43.0 mi	Depart Birdsboro Fire Co [214 W 1st St, Birdsboro, PA 19508] on W 1st St (East) for 109 yds
11:23 AM	43.1 mi	Turn LEFT (North) onto SR-82 [N Furnace St] for 0.2 mi
11:24 AM	43.3 mi	Turn RIGHT (East) onto SR-724 [E Main St] for 2.2 mi



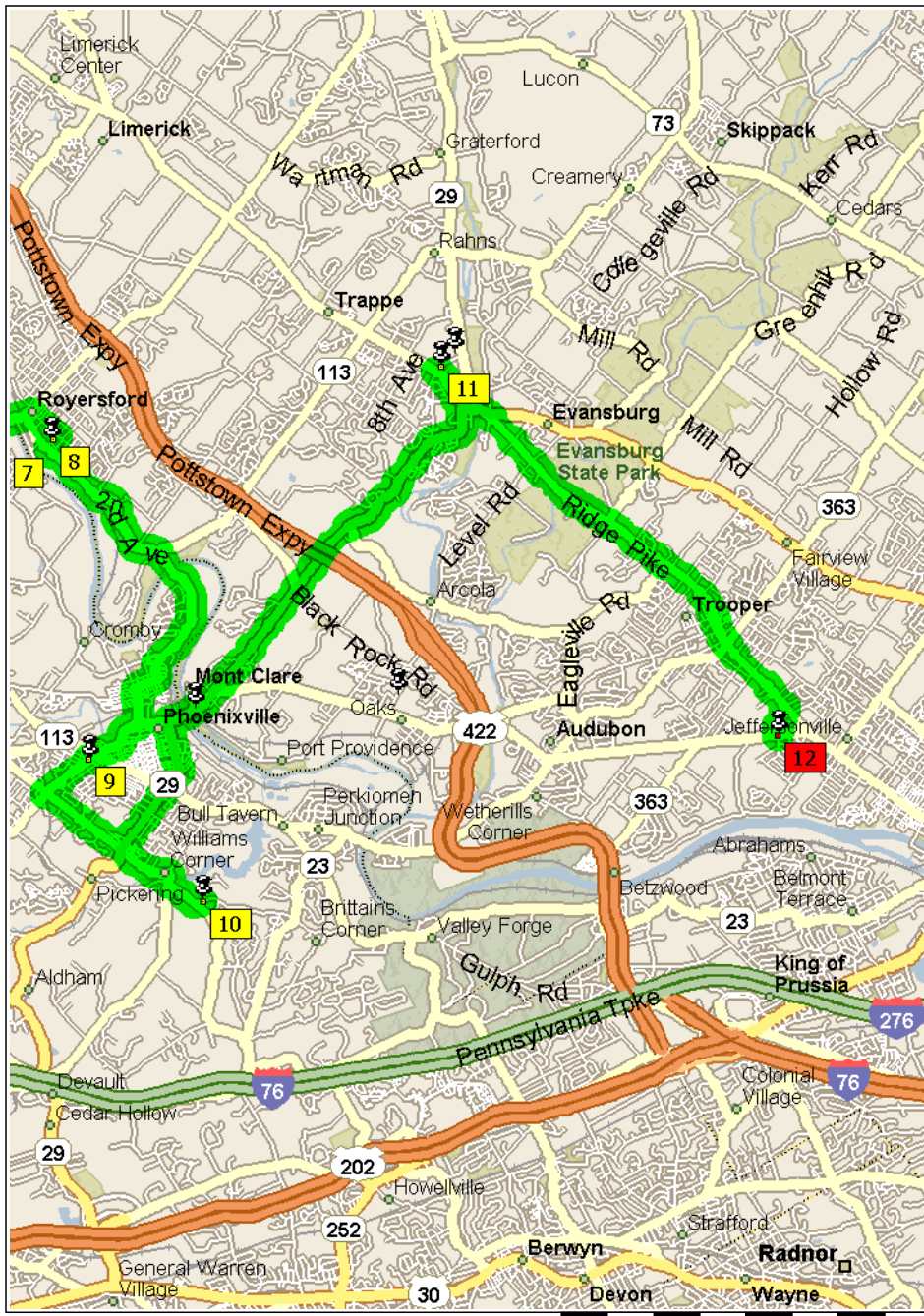
- 11:28 AM 45.5 mi Turn LEFT (North-East) onto Main St for 0.5 mi
- 11:29 AM 46.0 mi Turn LEFT (West) onto Pennsylvania Ave for 0.1 mi
- 11:30 AM 46.1 mi **6** Arrive Monarch Fire Company [79 Pennsylvania Ave, Birdsboro, PA 19508]
- 11:50 AM 46.1 mi Depart Monarch Fire Company [79 Pennsylvania Ave, Birdsboro, PA 19508] on Pennsylvania Ave (East) for 0.1 mi
- 11:50 AM 46.3 mi Turn LEFT (North) onto Main St for 0.2 mi
- 11:51 AM 46.4 mi Turn RIGHT (East) onto Monocacy Creek Rd for 0.8 mi
- 11:53 AM 47.2 mi Turn RIGHT (East) onto US-422 [Benjamin Franklin Hwy] for 7.3 mi
- 12:01 PM 54.5 mi Keep RIGHT onto Ramp for 0.2 mi towards Pa-724 / Phoenixville
- 12:02 PM 54.8 mi Turn LEFT (East) onto SR-724 [E Schuylkill Rd] for 0.2 mi
- 12:02 PM 55.0 mi Keep STRAIGHT onto SR-724 [Schuylkill Rd] for 142 yds
- 12:02 PM 55.1 mi Keep STRAIGHT onto SR-724 [New Schuylkill Rd] for 2.8 mi
- 12:06 PM 57.9 mi Bear RIGHT (South) onto SR-724 [Schuylkill Rd] for 1.5 mi
- 12:07 PM 59.4 mi Bear LEFT (East) onto Bridge St for 1.1 mi
- 12:10 PM 60.4 mi Road name changes to N Main St for 0.3 mi
- 12:11 PM 60.7 mi Turn RIGHT (South-West) onto Hall St for 43 yds
- 12:11 PM 60.7 mi **7** Arrive Liberty Fire Company SPRING CITY [118 Hall St, Spring City, PA 19475]
- 12:31 PM 60.7 mi Depart Liberty Fire Company SPRING CITY [118 Hall St, Spring City, PA 19475] on Hall St (East) for 32 yds
- 12:31 PM 60.8 mi Turn LEFT (North) onto N Main St for 0.3 mi
- 12:33 PM 61.0 mi Turn RIGHT (East) onto E Bridge St for 0.2 mi
- 12:34 PM 61.2 mi Road name changes to Main St for 0.3 mi
- 12:35 PM 61.5 mi Turn RIGHT (South-East) onto S 3rd Ave for 0.4 mi





- 12:36 PM 61.9 mi Turn RIGHT (South-West) onto Green St for 120 yds
- 12:37 PM 61.9 mi **8** Arrive Friendship Fire Co ROFO [269 Green St, Royersford, PA 19468]
- 12:57 PM 61.9 mi Depart Friendship Fire Co ROFO [269 Green St, Royersford, PA 19468] on Green St (South-West) for 0.1 mi
- 12:57 PM 62.1 mi Turn LEFT (South-East) onto 2nd Ave for 1.8 mi
- 1:01 PM 63.8 mi Bear RIGHT (South) onto SR-113 [Black Rock Rd] for 0.8 mi
- 1:03 PM 64.7 mi Keep STRAIGHT onto SR-113 [Freemont St] for 0.8 mi
- 1:04 PM 65.4 mi Bear LEFT (South) onto SR-113 [Dayton St] for 0.1 mi
- 1:04 PM 65.5 mi Turn RIGHT (West) onto SR-113 [Emmett St] for 0.3 mi
- 1:05 PM 65.8 mi Turn LEFT (South) onto SR-113 [Franklin Ave] for 0.2 mi
- 1:05 PM 66.0 mi Keep STRAIGHT onto SR-113 [Gay St] for 0.2 mi
- 1:06 PM 66.3 mi Turn RIGHT (West) onto SR-113 [Bridge St] for 0.6 mi
- 1:07 PM 66.8 mi Keep LEFT onto Local road(s) for 21 yds
- 1:08 PM 66.9 mi Road name changes to W Bridge St for 174 yds
- 1:08 PM 67.0 mi **9** Arrive West End Fire Company Phoenixville [801 W Bridge St, Phoenixville, PA 19460]
- 1:28 PM 67.0 mi Depart West End Fire Company Phoenixville [801 W Bridge St, Phoenixville, PA 19460] on W Bridge St (South-West) for 0.6 mi
- 1:29 PM 67.6 mi Turn LEFT (South-East) onto (W) Pothouse Rd for 1.7 mi
- 1:33 PM 69.2 mi Turn RIGHT (South) onto S Whitehorse Rd for 164 yds
- 1:33 PM 69.3 mi Bear LEFT (South-East) onto Valley Park Rd for 0.5 mi
- 1:35 PM 69.8 mi **10** Arrive Valley Forge Volunteer Fire Co [630 Valley Park Rd, Phoenixville, PA 19460]

0 mi 0.5 1 1.5



- 1:55 PM 69.8 mi Depart Valley Forge Volunteer Fire Co [630 Valley Park Rd, Phoenixville, PA 19460] on Valley Park Rd (West) for 0.5 mi
- 1:56 PM 70.2 mi Bear RIGHT (North) onto S Whitehorse Rd for 164 yds
- 1:56 PM 70.3 mi Turn LEFT (West) onto E Pothouse Rd for 0.6 mi
- 1:58 PM 71.0 mi Turn RIGHT (North-East) onto SR-29 [State Rd] for 1.1 mi
- 2:00 PM 72.1 mi Turn LEFT (North) onto SR-29 [Starr St] for 0.6 mi
- 2:02 PM 72.6 mi Turn RIGHT (East) onto SR-29 [Bridge St] for 5.0 mi
- 2:08 PM 77.6 mi Turn LEFT (North-West) onto E Main St for 0.5 mi
- 2:09 PM 78.1 mi Turn RIGHT (North-East) onto E 5th Ave for 131 yds
- 2:10 PM 78.2 mi **11** Arrive Collegeville Fire Company [29 E 5th Ave, Collegeville, PA 19426]
- 2:30 PM 78.2 mi Depart Collegeville Fire Company [29 E 5th Ave, Collegeville, PA 19426] on E 5th Ave (South-West) for 131 yds
- 2:31 PM 78.3 mi Turn LEFT (South-East) onto E Main St for 0.5 mi
- 2:32 PM 78.7 mi Bear LEFT (East) onto SR-29 [E Main St] for 153 yds
- 2:32 PM 78.8 mi Road name changes to E Main St for 10 yds
- 2:32 PM 78.8 mi Road name changes to Ridge Pike for 0.2 mi
- 2:33 PM 79.0 mi Keep RIGHT to stay on Ridge Pike for 3.8 mi
- 2:38 PM 82.8 mi Bear RIGHT (South) onto SR-363 [Ridge Pike] for 0.4 mi
- 2:39 PM 83.2 mi Keep STRAIGHT onto W Main St for 0.6 mi
- 2:41 PM 83.8 mi Turn RIGHT (South-West) onto School Ln for 0.3 mi
- 2:42 PM 84.1 mi **12** Arrive Jefferson Fire Co [85 School Ln, Norristown, PA 19403]